

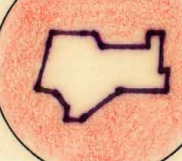
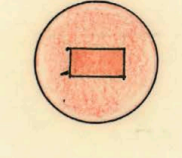












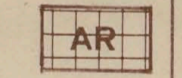













-  EMERGENZA GEOLOGICA (Art.28)
 -  AREA FLORISTICA (Art.33)
 -  CENTRI E NUCLEI STORICI (Art.39)
Casali
Vallestretta
 -  EDIFICI E MANUFATTI EXTRA URBANI (Art.40)
6) Chiesa Parrocchiale a Casali;
9) Santt. Vincenzo e Anastasio a Casali;
14) Santt. Donato e Reparata a Vallestretta;
 -  STRADE PANORAMICHE (Art. 43)
 -  CORSI D'ACQUA classe 3 (Art.29)
 -  ZONE PERIMETRATE (D.M. 2/4/68)
 -  ALTRE AREE
- TUTELA INTEGRALE
R= m. 499
R= m. 259
R= m. 311
- TUTELA INTEGRALE
- Raddoppio
Fascia rispetto.
- TUTELA INTEGRALE
m.25 ogni lato.
- ESENZIONI (Art.60)

4 COMUNE DI USSITA
PROGRAMMA DI FABBRICAZIONE
NUCLEI: CASALI - VALLESTRETTA

NUCLEI	ESISTENTI	PREVISTI
ZONE RESIDENZIALI	<ul style="list-style-type: none"> CENTRO AMBIENTALE  CHIESE  COMPLETAMENTO  CIMITERO  	<ul style="list-style-type: none">  
ZONE TURISTICHE	<ul style="list-style-type: none"> ESPAZIONE SEMINTENIVA  	<ul style="list-style-type: none"> 
ZONE ATTIVITA' ECONOMICHE	<ul style="list-style-type: none"> ATTREZZATURE RURALI  ELEMENTARI  RURALI  STRADA PROGETTO  	<ul style="list-style-type: none"> 
ZONE VERDI	<ul style="list-style-type: none"> PUBBLICO DI ZONA  DI RISERVO PANORAMICO E AMBIENTALE  DI RISPETTO STRADALE CIMITERIALE - ATTREZZATURE E CORSI D'ACQUA  BOSCO  	<ul style="list-style-type: none"> 
ZONE PUBBLICHE	<ul style="list-style-type: none"> EDIFICI - SERVIZI ED IMPIANTI PUBBLICI  PARCHEGGI  	<ul style="list-style-type: none"> 